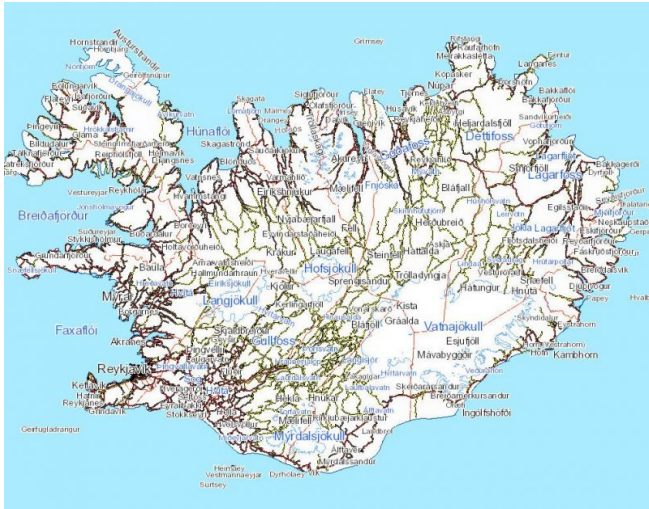


New topographic map of the National Land Survey

Written by Ulf Hoffmann



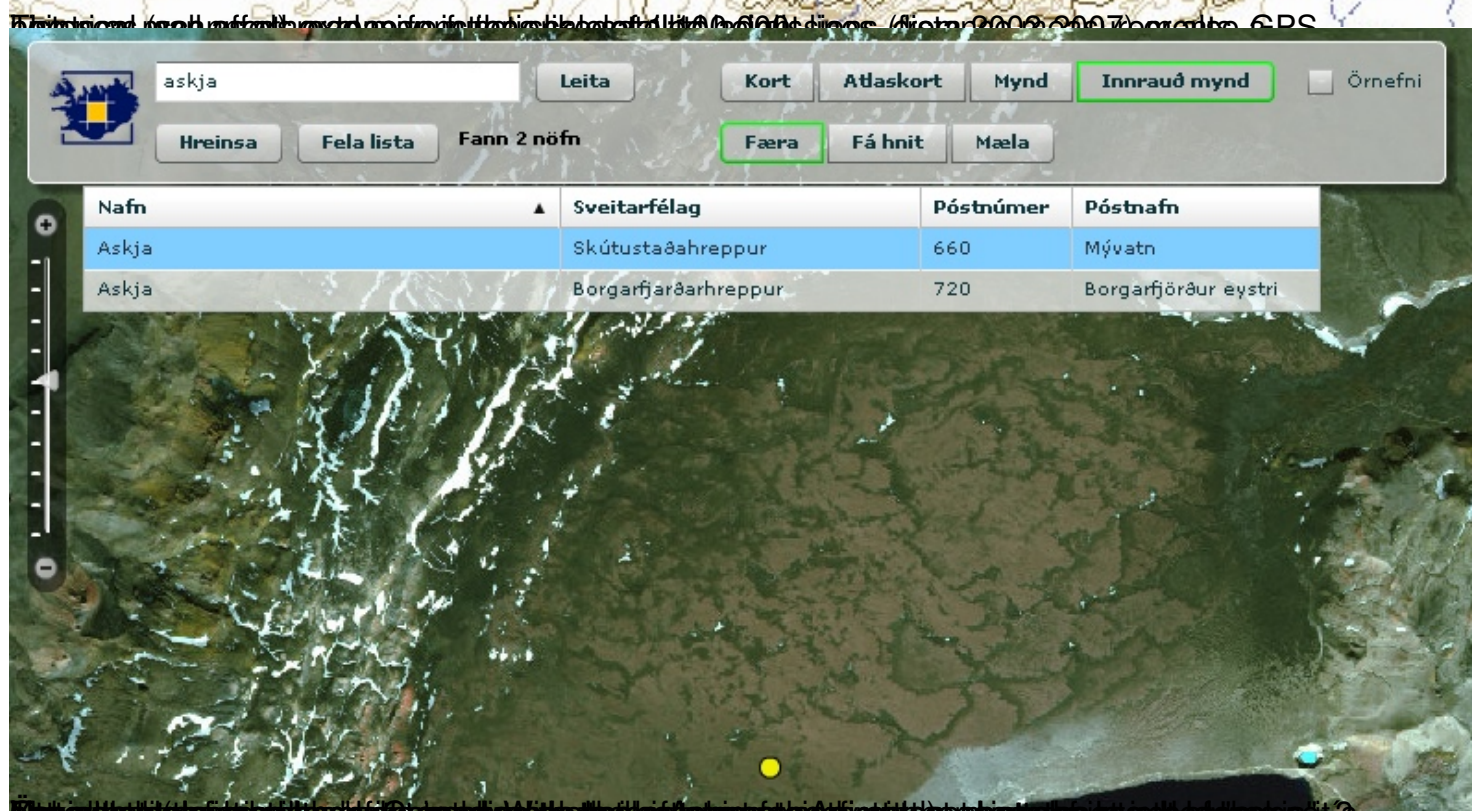
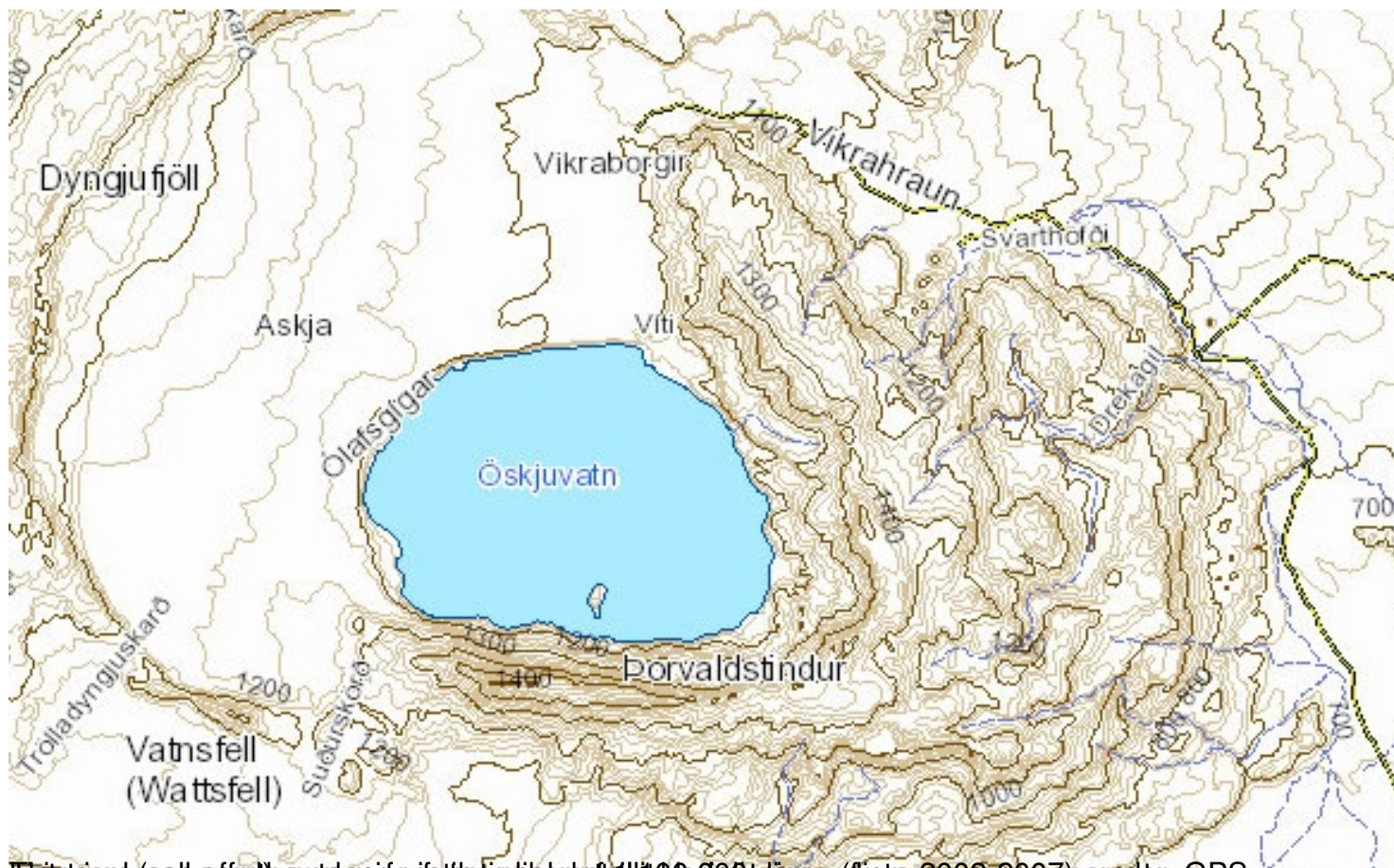
The National Land Survey of Iceland Landmælinga Íslands has published a new digital map. It is probably the best of Iceland that is currently available for free. It shows all roads and trails, with GPS-points and a scale of 1:50.000.

The mapdata are new and not to compare with the last version of the map IS 50 V. This was very old, was shown only in a small window on your screen and the loading time was very long.

The new map comes with a scale of the 1:50.000-series, but you can zoom to 1:10.000.

New topographic map of the National Land Survey

Written by Ulf Hoffmann



The map offers some features which are not explained here:
Do not miss the map of the National Land Survey Office, [click here](#).